
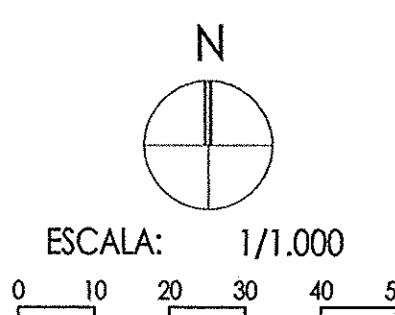
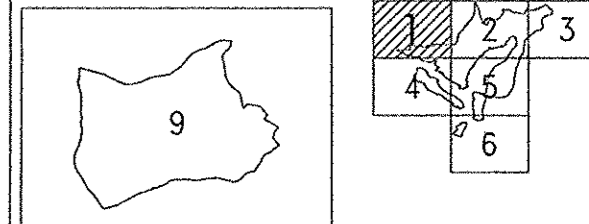
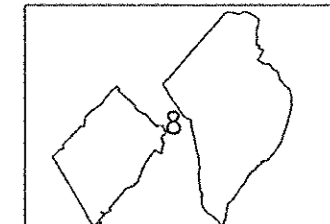


GRAFICO DE HOJAS



**AYUNTAMIENTO
DE
PASTRANA**
(Guadalajara)

COMISION TECNICA DE URBANISMO
Aprobado por acuerdo de
- 8 JUN. 2004

PLAN DE ORDENACION
MUNICIPAL

INFORMACION

SUELO URBANO
SEGUN CATASTRO

REFERENCIA 2001 / 038
FECHA MARZO 2002
HOJA Nº 9-1

